

Community Support Services (CSS) to CHOICES

Directions to Akron, OH 44311, United States



Summary and Notes

START **A** 150 Cross St, Akron, OH 44311, United States

FINISH **B** 320 E South St, Akron, OH 44311, United States

Total Distance: 0.6 miles, Total Time: 2 mins (approx.)

Add your notes here...

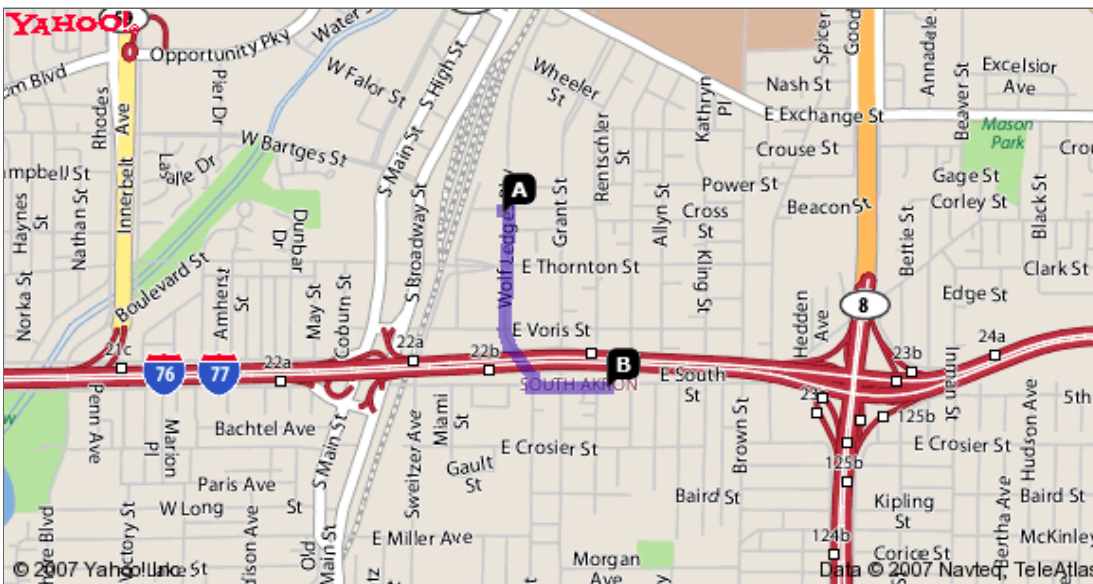
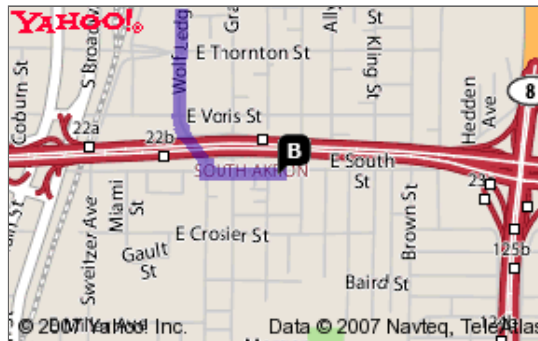
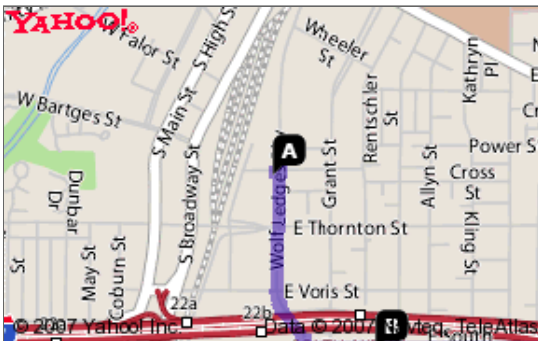
Distance

A 150 CROSS ST, AKRON, OH 44311, UNITED STATES

1. Start at **150 CROSS ST, AKRON** going toward **WOLF LEDGES PKY** go **< 0.1 mi**
2. Turn **R** on **WOLF LEDGES PKY** go **0.4 mi**
3. Turn **L** on **E SOUTH ST** go **0.2 mi**
4. Arrive at **320 E SOUTH ST, AKRON**, on the **R**

B 320 E SOUTH ST, AKRON, OH 44311, UNITED STATES

Distance: 0.6 miles, Time: 2 mins



When using any driving directions or map, it's a good idea to do a reality check and make sure the road still exists, watch out for construction, and follow all traffic safety precautions. This is only to be used as an aid in planning.