

Community Support Services (CSS) to Psychiatric Emergency Services (PES)

Directions to Akron, OH 44310, United States



Summary and Notes

START **A** 150 Cross St, Akron, OH 44311,
United States

FINISH **B** 10 Penfield Ave, Akron, OH 44310,
United States

**Total Distance: 2.5 miles, Total Time: 7
mins (approx.)**

Add your notes here...

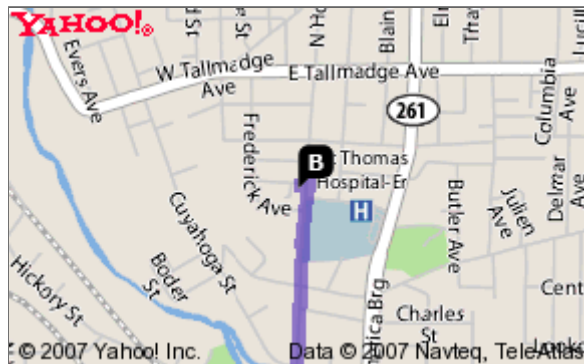
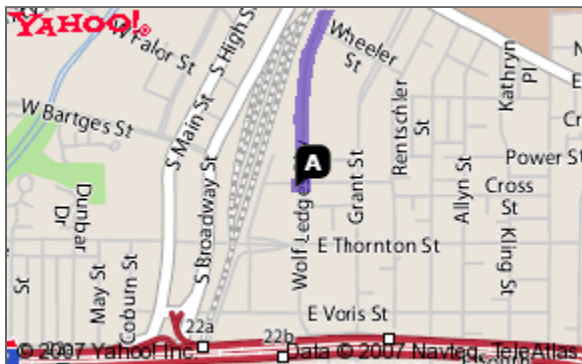
Distance

A 150 CROSS ST, AKRON, OH 44311, UNITED STATES

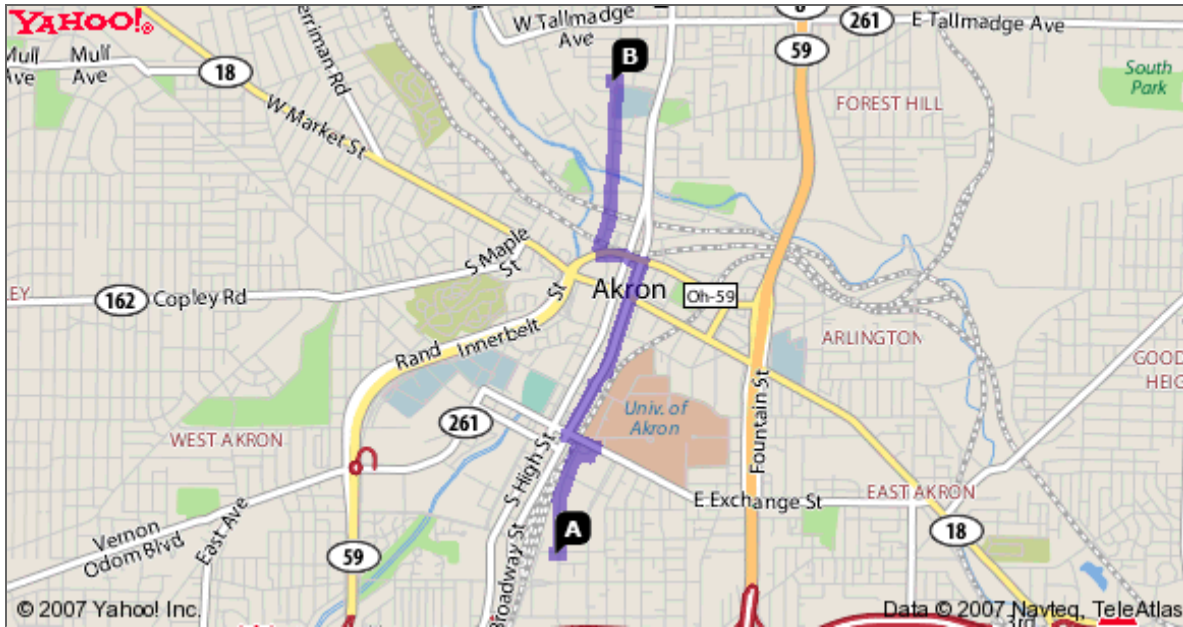
1. Start at **150 CROSS ST, AKRON** going toward **WOLF LEDGES PKY** go **< 0.1 mi**
2. Turn **L** on **WOLF LEDGES PKY** go **0.5 mi**
3. Turn **R** on **ARC DR** go **< 0.1 mi**
4. Turn **L** on **E EXCHANGE ST** go **0.1 mi**
5. Turn **R** on **S BROADWAY ST(OH-261 E)** go **0.8 mi**
6. Turn **L** on **MARTIN LUTHER KING JR BLVD(OH-59)** go **0.2 mi**
7. Turn **R** on **N HOWARD ST** go **0.8 mi**
8. Turn **L** on **PENFIELD AVE** go **< 0.1 mi**
9. Arrive at **10 PENFIELD AVE, AKRON**, on the **L**

B 10 PENFIELD AVE, AKRON, OH 44310, UNITED STATES

Distance: 2.5 miles, Time: 7 mins



Community Support Services (CSS) to Psychiatric Emergency Services (PES)



When using any driving directions or map, it's a good idea to do a reality check and make sure the road still exists, watch out for construction, and follow all traffic safety precautions. This is only to be used as an aid in planning.