

CHOICES to Psychiatric Emergency Services (PES)

Directions to Akron, OH 44310, United States



Summary and Notes

START **A** 320 E South St, Akron, OH 44311, United States

FINISH **B** 10 Penfield Ave, Akron, OH 44310, United States

Total Distance: 4.1 miles, Total Time: 8 mins (approx.)

Add your notes here...

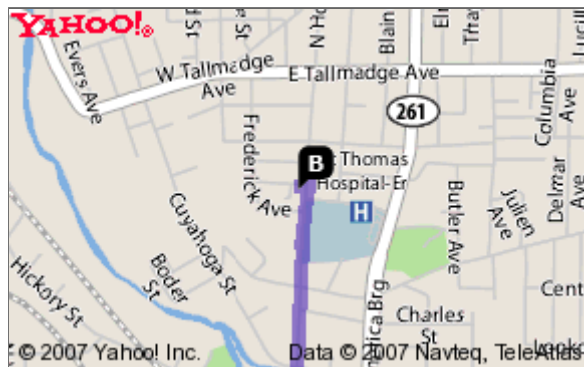
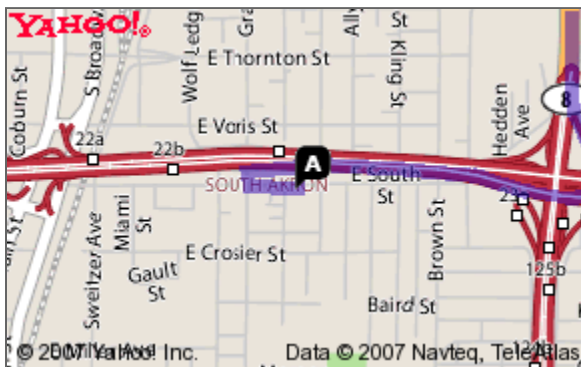
Distance

A 320 E SOUTH ST, AKRON, OH 44311, UNITED STATES

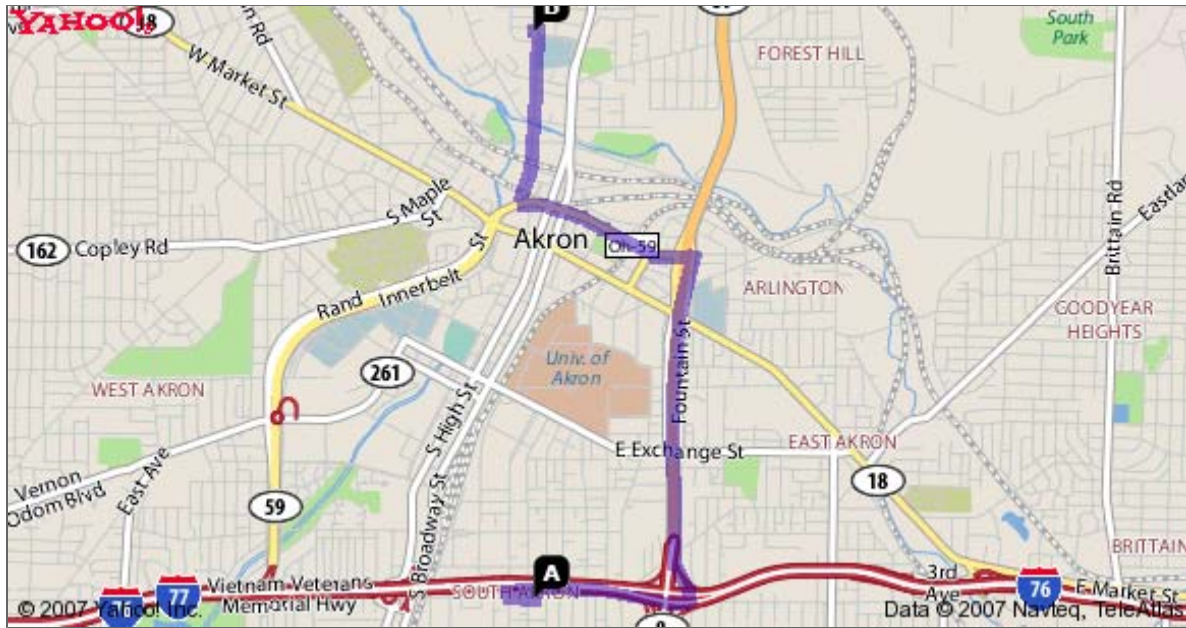
1. Start at **320 E SOUTH ST, AKRON** going toward **SHERMAN ST** go **0.1 mi**
2. Turn **R** on **GRANT ST** go **< 0.1 mi**
3. Turn **R** to take ramp onto **I-77 S** go **0.4 mi**
4. Continue on **I-76 E** go **0.4 mi**
5. Take **L** exit **#23B/CUYAHOGA FALLS** onto **OH-8 N** go **1.4 mi**
6. Take ramp onto **FOUNTAIN ST** toward **PERKINS ST/M.L. KING JR. BLVD & FWY** go **0.2 mi**
7. Turn **L** on **PERKINS ST(OH-59)** go **0.4 mi**
8. Continue to follow **OH-59** go **0.4 mi**
9. Turn **R** on **N HOWARD ST** go **0.8 mi**
10. Turn **L** on **PENFIELD AVE** go **< 0.1 mi**
11. Arrive at **10 PENFIELD AVE, AKRON**, on the **L**

B 10 PENFIELD AVE, AKRON, OH 44310, UNITED STATES

Distance: 4.1 miles, Time: 8 mins



CHOICES to Psychiatric Emergency Services (PES)



When using any driving directions or map, it's a good idea to do a reality check and make sure the road still exists, watch out for construction, and follow all traffic safety precautions. This is only to be used as an aid in planning.