

# Psychiatric Emergency Services (PES) to CHOICES

## Directions to Akron, OH 44311, United States



Summary and Notes

**START** **A** 10 Penfield Ave, Akron, OH 44310, United States

**FINISH** **B** 320 E South St, Akron, OH 44311, United States

Total Distance: 3.9 miles, Total Time: 8 mins (approx.)

Add your notes here...

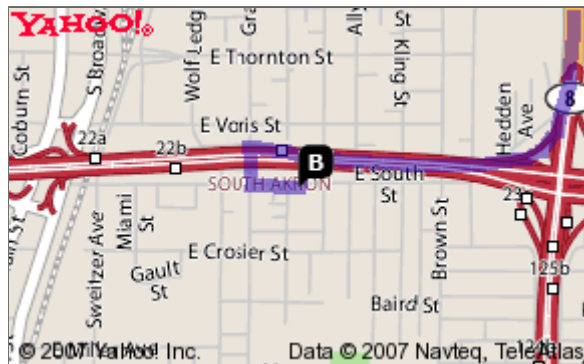
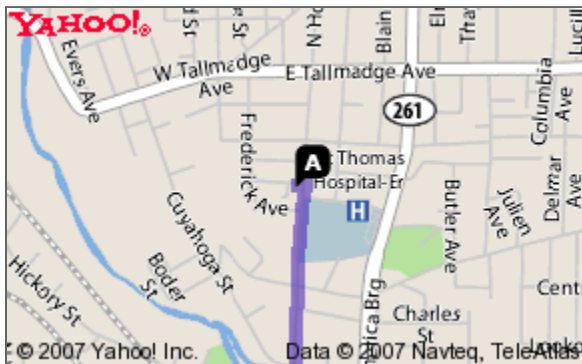
Distance

### **A** 10 PENFIELD AVE, AKRON, OH 44310, UNITED STATES

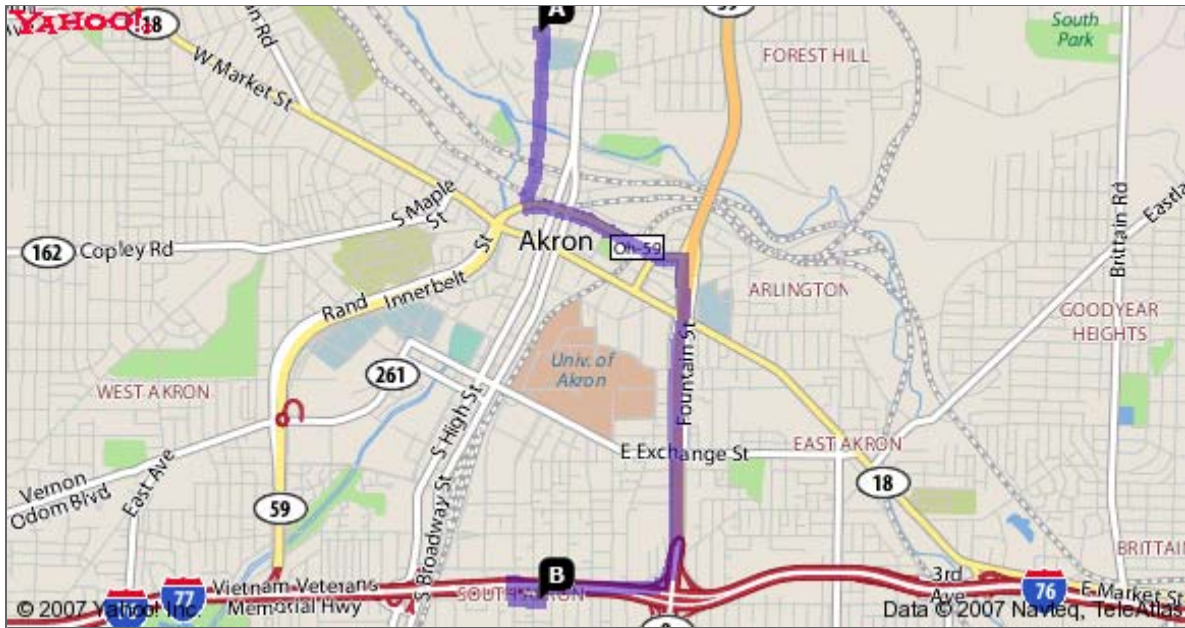
1. Start at 10 PENFIELD AVE, AKRON going toward N HOWARD ST go < 0.1 mi
2. Turn **R** on N HOWARD ST go 0.8 mi
3. Turn **L** on MARTIN LUTHER KING JR BLVD(OH-59) go 0.4 mi
4. Continue to follow OH-59 go 0.4 mi
5. Turn **R** on GOOD ST go < 0.1 mi
6. Take **L** ramp onto OH-8 S go 1.3 mi
7. Take ramp onto I-77 N toward BARBERTON go 0.7 mi
8. Take exit #22B/GRANT ST/WOLF LEDGES go 0.1 mi
9. Turn **L** on GRANT ST go < 0.1 mi
10. Turn **L** on E SOUTH ST go 0.1 mi
11. Arrive at 320 E SOUTH ST, AKRON, on the **R**

### **B** 320 E SOUTH ST, AKRON, OH 44311, UNITED STATES

Distance: 3.9 miles, Time: 8 mins



# Psychiatric Emergency Services (PES) to CHOICES



When using any driving directions or map, it's a good idea to do a reality check and make sure the road still exists, watch out for construction, and follow all traffic safety precautions. This is only to be used as an aid in planning.